

Mine Action in Ukraine

Progress since full aggression 2022



NATIONAL
MINE ACTION
AUTHORITY

Secretariat of National Mine
Action Authority

1 1 3 2

Day of war...

Russia is agressor



NATIONAL
MINE ACTION
AUTHORITY



More than **6 million** people
live near hazardous areas

812 incidents **recorded**

335
die

824
injured



289

665



28

67



1175

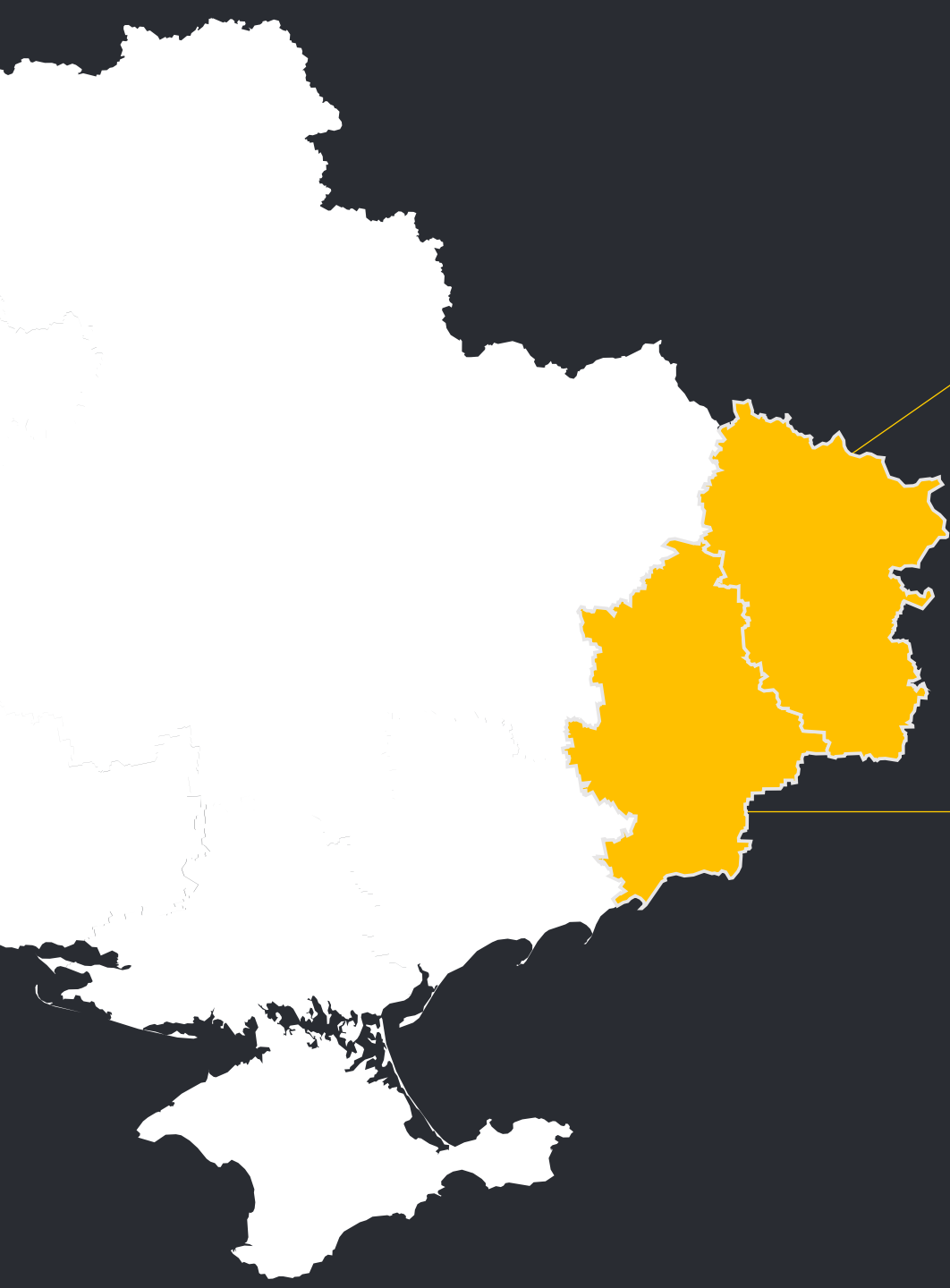
68



1

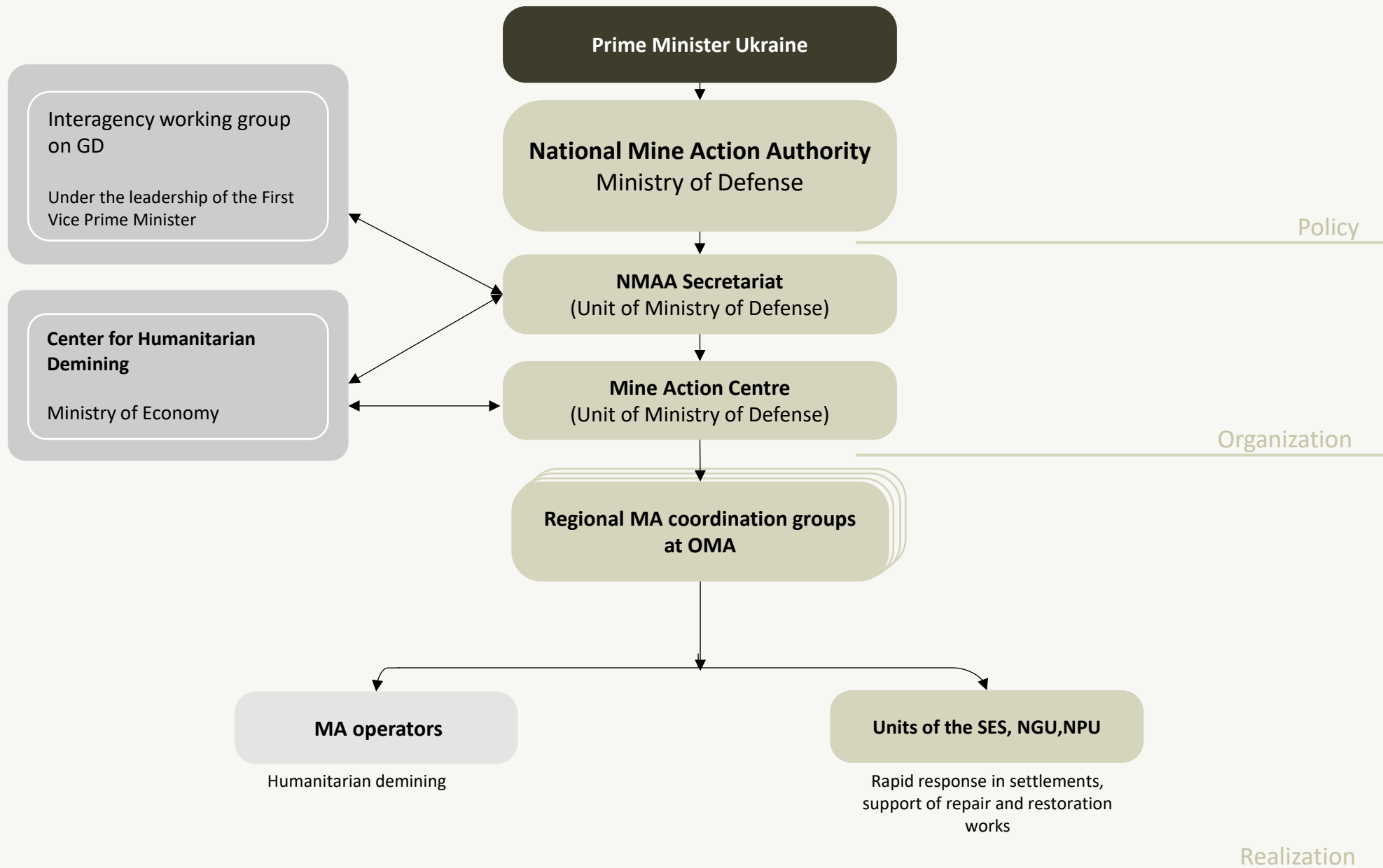
24





Luhansk

Donetsk



KEY RESULTS:

01

National Mine Action Strategy up to 2033 and operational plan 2024-2026

02

National Mine Action Standards

03

Information and innovation hub

04

Developing the potential of the center of excellence

05

Demining Coalition

06

MDT projects launched

07

Training of Ukrainian specialists in training centers of partner countries

First phase

- 01.** 1st phase of humanitarian demining - EOD spot tasks, fast clearance of objects and the most priority lands with high-level EO risk
Only governmental units

Survey and indication of minefields (areas with land mines) in 20 km zone
Only governmental units

Second phase

- 02.** Providing humanitarian demining ops according to MA standards
All organizations that have received the status Mine Action Operators, including governmental units



323 teams

(1444 personnel)

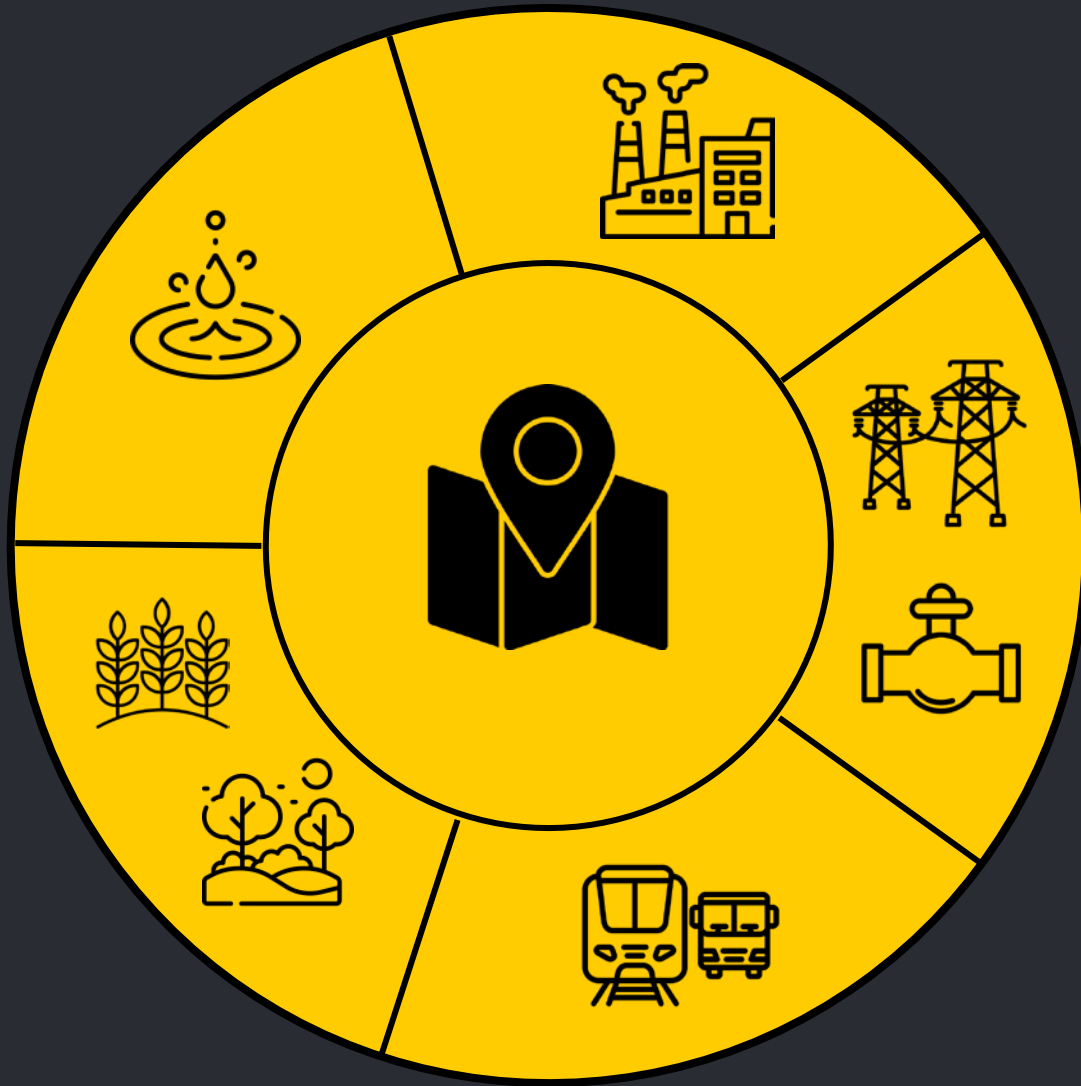
Total capabilities of Governmental units -
167 machines

Involved in task





NATIONAL
MINE ACTION
AUTHORITY



Priority areas
for **DEMINING**



NATIONAL
MINE ACTION
AUTHORITY

Electricity and Pipeline



To date, more than

9 882 km

of power lines have
been demined



To date, more than

835 km

pipeline

Transport infrastructure



To date, more than

3 579 km

Railroad track



To date, more than

9 389 km

Roadway



NATIONAL
MINE ACTION
AUTHORITY

Agricultural lands



To date, more than

3358.97 km²

Fields



To date, more than

5.49km²

Forest areas



NATIONAL
MINE ACTION
AUTHORITY

Water areas



To date, more than

110,36km²

of water areas



921 906

explosive ordnances
indicated and destroyed

A stylized map of Ukraine is shown on the left side of the slide. It is divided into three main colored regions: a white region in the northwest, a green region in the center, and a yellow region in the south and east. A grey, dotted line separates the green and yellow regions. The text 'Second phase' is written in large white and yellow letters to the right of the map.

Second phase

Humanitarian demining is carried out in Ukraine by mine action operators in the territory with a **stable favorable security situation**, beyond 20 km from the combat contact line and the state border.





139 000 potentially contaminated
km² areas



35 000 territories are beyond suspicion
km²



90 MA operator certified
23 Government units



49 Organization
26 Organization in
the certification process



414 Groups
2347 People



29 Machine



15 MDD



1.66 Million
informed

Pool for Humanitarian Demining Capacities



Military personnel
who cannot perform
combat missions



Veterans



Population of
Ukraine in need of
employment



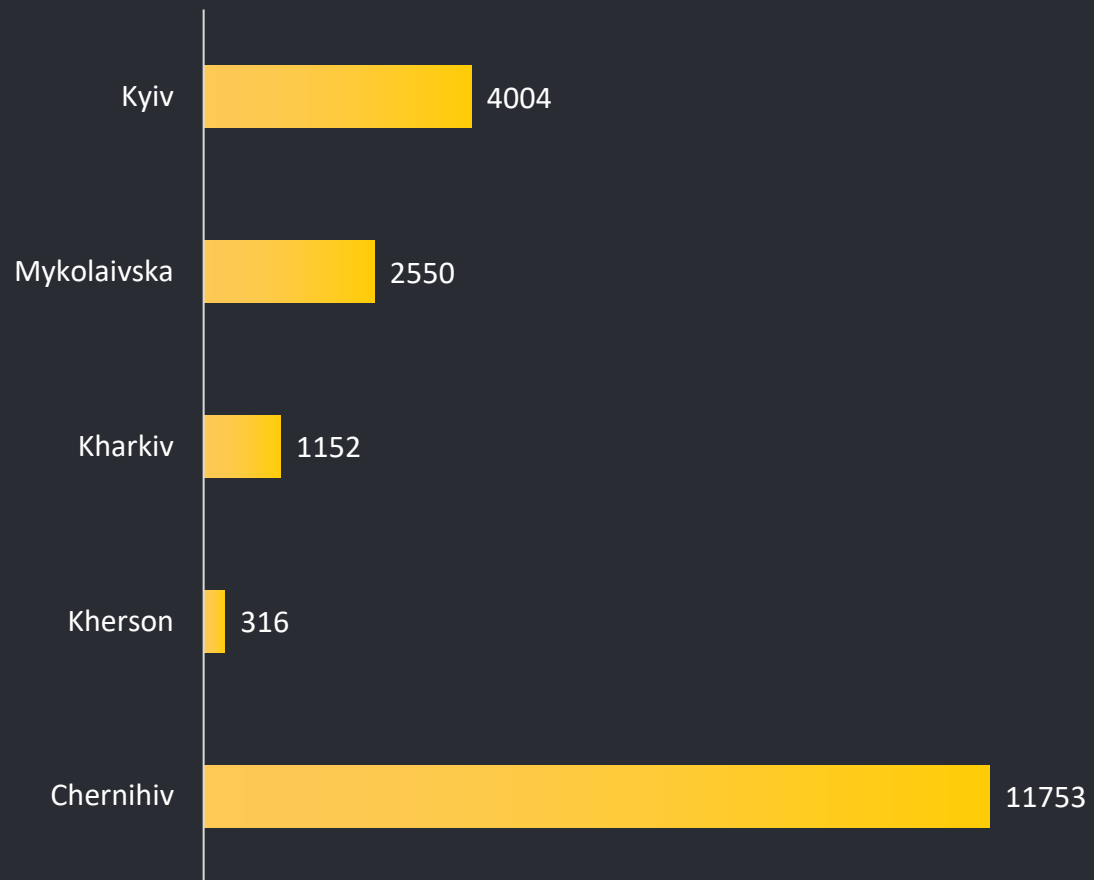
Enterprises to be
involved in the
production and
maintenance of
demining equipment

Pool for Humanitarian Demining Capacities



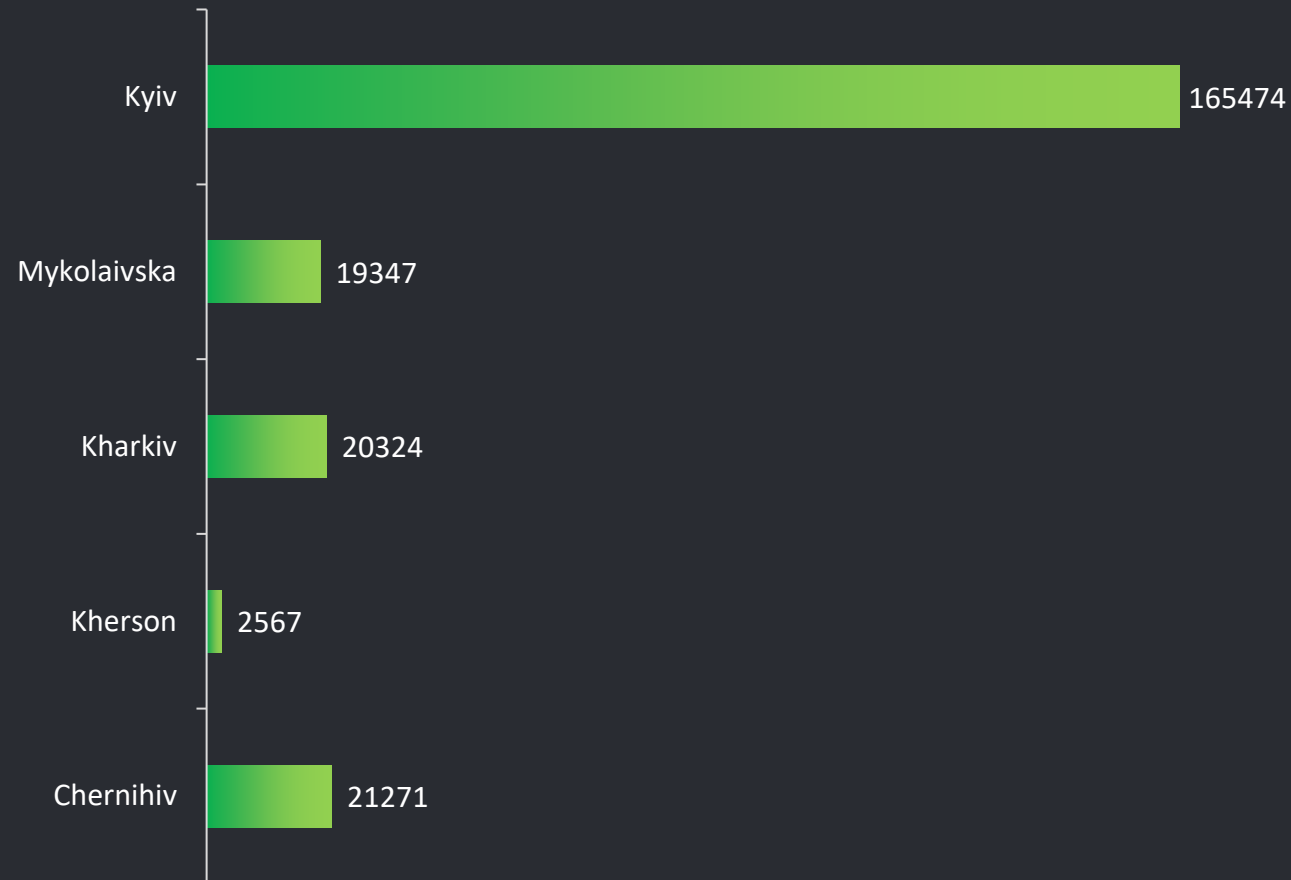


Direct beneficiaries

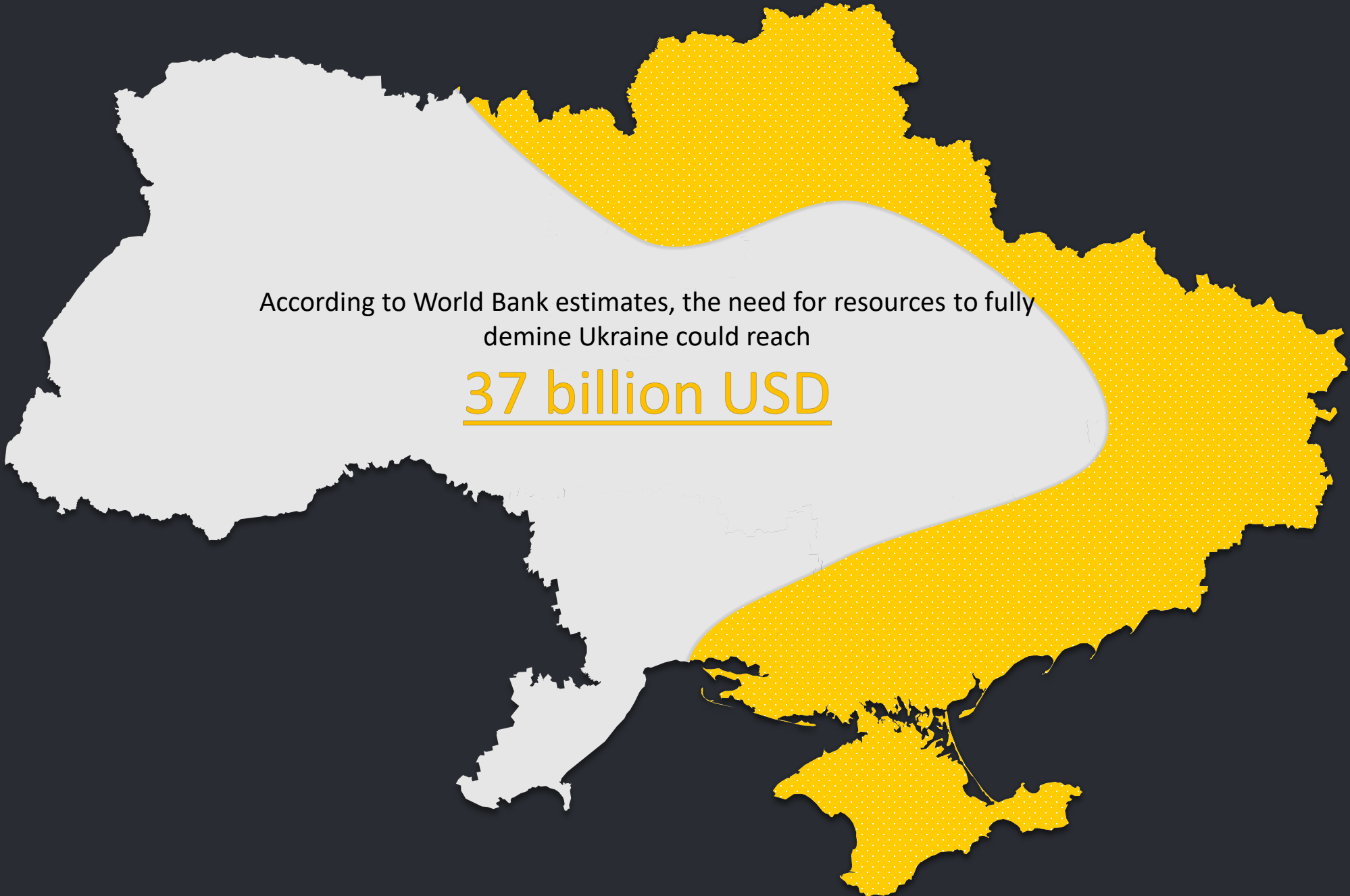


Total: 19 775

Indirect beneficiaries



Total: 228 983



According to World Bank estimates, the need for resources to fully
demine Ukraine could reach

37 billion USD



THANK YOU

For your ATTENTIONS !

THANK YOU



THANK YOU



THANK YOU



THANK YOU

